


WHERE TO RIDE IN MASSACHUSETTS

WHERE TO RIDE IN MICHIGAN



Massachusetts' Bicycle Trails

By Ray Hoven for American Bike Trails


Includes most Ridable Rail Trails!

Where to bike on over 100 trails throughout the state, both surfaced and mountain biking. Illustrated and in color, easy to reference and use. Directions to trail sites and accesses. Trail distances, general setting, conditions, available

facilities, and points of interest.

224 pages 5 1/2 x 8 1/4

1-57430-141-1 2008 B254.....\$16.95



Massachusetts Trails & Ride Journal

By Ray Hoven for American Bike Trails

A comprehensive listing of facts and descriptions for over 85 trails throughout Massachusetts, plus an easy to use log for recording and referencing your rides. Includes directions, lengths, uses, surfaces, settings, facilities, contacts, and more.

120 pages 5 x 7

1-57430-120-9 B140.....\$9.95



Massachusetts Bicycle Trails Reference Map & Guide Set

By Ray Hoven for American Bike Trails

Large 26" by 34" illustrated map and 17" x 21" guide, in color and two sided. Loaded with information on over 85 trails in Massachusetts. Trail lengths, surfaces, settings, alternate uses, coordinates and directions on getting there.

1-57430-121-7 MA80.....\$ 7.95

Mountain Biking the Berkshires

By Anna Milkowski

144 pages 4 1/4 x 7

1-56044-769-9 B127.....\$10.95



Rails-Trails - New England

Rails-to-Trails Conservancy Guidebook

Explore the best rail-trails in 6 states - 60 trails and 622 miles! Detailed maps plus driving directions to trailheads, icons indicating each trail's use, and succinct descriptions. Here the experts present the best of these rail-trails in New England.

232 pages 5 1/2 x 8 1/2 CT,MA,NH,RI,VT,ME

0-89997-427-9 2007 B121.....\$17.95

Road Biking Massachusetts

by local cyclist Tom Catalini

200 pages 6 x 9

0-7627-3909-6 2007 B233.....\$16.95



Michigan's Bicycle Trails


By Ray Hoven for American Bike Trails

Includes most Ridable Rail Trails!

Over 150 trails, illustrated and in color. Easy to reference and use with directions to trail sites and accesses, trail distances.

192 pages 8 1/2 x 11

1-57430-133-0 2006 B210.....\$19.95



Michigan Bicycle Trails Reference Map

By Ray Hoven for American Bike Trails

26" by 38", full color, two sided. Loaded with information on over 200 trails. City and County to trail indexes. Trail facts such as length, surface, biking type, setting, alternate uses, coordinates & trail notes.

1-57430-108-X MI80.....\$ 6.95


Michigan Trail Maps

\$4.95

By Ray Hoven for American Bike Trails

11 maps/49 Trails.

Easy handling on the trail - compact, easy to read, waterproof, tearproof. Detailed 2 color trail guides for bicycling and other trail sports. Maps include area overviews, trail accesses, points of interest, mileage and location of facilities such as parking, restrooms, water, refreshments, information, and lodging.



ISBN #'s are 1-57430- + the following:

- 022-9 MI01 Hart-Montague/Kal-Haven
- 023-7 MI02 Southwest-Metro Area Trails
- 024-5 MI03 Detroit area Leisure Biking (4 trails)
- 025-3 MI04 Metro Parks (7 Trails)
- 074-1 MI05 SE MI Leisure Biking (5 trails)
- 026-1 MI20 SW MI Mtn Biking (5 trails)
- 075-X MI21 SE MI Mtn Biking - 3 (4 trails)
- 076-8 MI22 SE MI Mtn Biking - 4 (4 trails)
- 077-6 MI23 SE MI Mtn Biking - 5 (4 trails)
- 078-4 MI24 SE MI Mtn Biking - 6 (5 trails)
- 027-X MI25 NW MI UP Mtn Biking (6 trails)

Road Biking Michigan

By Cari Noga

282 pages 6 x 9

0-7627-2803-5 2005 B182.....\$14.95