

WHERE TO RIDE IN NEW YORK

25 Mountain Bike Tours in the Hudson Valley

by Peter Kick

208 pages 8.3 x 5.4

0881503606 2006 B238.....\$15.95

Backroad Bicycling in the Finger Lakes Region

by Mark Roth & Sally Walters

208 pages 7 1/2 x 5

0881506052 B240.....\$15.95

Backroad Bicycling Near New York City

by Gerry Brooks

217 pages 7 1/2 x 5

0881506605 B239.....\$16.95

Mountain Biking Eastern New York

by Michael Margulis

384 pages 6 x 9

0-7627-2264-9 B183.....\$16.95

Rail-Trails Northeast

the Official Rails-to-Trails Conservancy Guidebook

217 pages 8 1/2 x 5 1/2

0-89997-649-2 2010 B294.....\$18.95

WHERE TO RIDE IN OHIO


Bed, Breakfast & Bike Midwest

By Robert & Theresa Russell

236 pages 5 1/4" x 8 1/4"

IN,MI,OH

0-933855-17-6 B117.....\$16.95




Covered Bridges of Ohio Ride Guide

By Kurt Leib & Steve Buttermann

All the information you need to visit 37 of Ohio's covered bridges. Maps and cue sheets with directions, traffic & road notes. For cyclists of all skill levels, with tours from 24 to 60 miles. Includes a glossary on covered bridge design.

110 pages 5 1/4 x 8 1/4

0-933855-16-8 B144.....\$14.95



Rail-Trails Midwest

the Official Rails-to-Trails Conservancy Guidebook

With 113 rural, suburban, and urban trails threading through 2,300 miles, Every trip has a detailed map that includes start and end points, trailhead, parking, restroom facilities, and other amenities. Many of the level rail-trails are suitable for walking, jogging, bicycling, inline skating, wheelchairs, and horses.

208 pages 5 1/2 x 8 1/2

IL,IN,MI,OH,WI

0-89997-467-8 2009 B293.....\$18.95


Road Biking in Ohio

By Celeste Baumgartner

196 pages 6 x 9

0-76273-963-0 2010 B287.....\$16.95

WHERE TO RIDE IN OHIO



Ohio's Bicycle Trails -

Second Edition

By Ray Hoven for Abrails

Includes most Ridable Rail Trails!

Over 90 trails throughout Ohio, both surfaced and Mountain Biking. Includes directions to trail sites and accesses, trail distances, general setting, conditions, available facilities, and points of interest, riding tips, contacts for additional information & alternate trails and uses.

192 Pages 2011 5 1/2 x 9

1-57430-135-7 2006 B213.....\$16.95



Ohio Bicycle Trails

Reference Map

By Ray Hoven for American Bike Trails

26" by 38" full color, two sided. Loaded with information on over 100 trails. City and county to trail indexes, trail facts such as length, surface, biking type, setting, alternate uses, coordinates, trail notes and directions on getting there.

1-57430-111-X 2005 OH80.....\$ 6.95

WHERE TO RIDE IN VIRGINIA



Virginia Trails & Ride Journal

By Ray Hoven for American Bike Trails

A comprehensive listing of facts and descriptions for over 115 trails throughout Virginia and DC, plus an easy to use log for recording and referencing your rides. Includes directions, lengths, uses, surfaces, settings, facilities, contacts.

120 pages 5 x 7

1-57430-124-1 B142.....\$ 9.95

Backroad Bicycling in the Blue Ridge and Smoky Mountains

By Hiram Rogers

216 pages 5 x 7 1/2

0-88150-576-5 B180.....\$17.95

Mountain Biking Virginia

By Scott Adams

316 pages 6 x 9

0-7627-2656-3 B131.....\$17.95

Road Biking Virginia

By Jim Homerosky

240 pages 6x9

0-7627-1194-9 B158.....\$14.95

25 Bicycle Tours on Del Marva

by John R. Wennerststen

232 pages 8 1/4 x 5 1/4

0-188150-338-X B155.....\$15.95