


WHERE TO RIDE IN MICHIGAN



Regional Trail Booklet Series

By Ray Hoven for American Bike Trails
Spiral bound, printed in color on heavy water-proof & tearproof material. Topographic, latitude/longitude coordinates,

5 1/2 x 7 1/2 for easy carrying. Made to use with Trip Navigator.

Mtn Biking SE Michigan #1

Addison Oaks, Bald Mtn, Bloomer, Highland, Island Lake, Maybury, Ortonville, Pontiac Lake and Proud Lake.

1-57430-087-3 SB04.....\$9.95

Mtn Biking SE Michigan #2

Bay City, Brighton, Holdridge Lake, Pinckney, Pine Haven, Ringwood, Rose Lake, Seven Lakes, Sleeper, Sleepy Hollow and W. M. Burchfield.


1-57430-088-1 SB05.....\$9.95

Detroit Area Recreational Trails

Hudson Mills, Indian Springs, Kensington, Lower Huron, Willow, Oakwoods, Stony Creek, Kiwanis, Lakelands, Maybury, Paint Creek, Sterling Lake and W. Broomfield.

1-57430-089-X SB06.....\$9.95

WHERE TO RIDE IN MINNESOTA




Bicycle Trails of Minnesota (3rd Edition)

By Ray Hoven for American Bike Trails
Includes most Ridable Rail Trails!

Illustrated and in color with over 60 off-road trails throughout Minnesota. Directions to trail sites and accesses including trail distances, general settings, conditions & facilities. State, sectional and selective county overviews, selective community street insets, points of interest and riding tips. Contacts for additional information and alternate bike uses. City to trail and county to trail cross-references.

112 pages 5 1/2 x 9

1-57430-138-1 2007 B005\$15.95



Minnesota Bicycle Trails Reference Map

By Ray Hoven for American Bike Trails

Large (26" by 38"), full color, two sided. Loaded with information on over 100 trails. City and county to trail indexes, trail facts such as length, surface, biking type, setting, alternate uses, coordinates, trail notes and directions on getting there.

1-57430-109-8 MN80.....\$ 6.95

Road Biking Minnesota

by M. Russ Lowthian

232 pages 6 x 9

0762738014 2007 B234.....\$15.95

WHERE TO RIDE IN MINNESOTA



Bicycle Vacation Guide Minnesota & Wisconsin (3rd Edition)

By Doug Shidell & Vicky Vogels

This book makes bike trips as easy and fun as possible. Explore the rail trails and back roads of Minnesota and Western Wisconsin

by bike, and enjoy community events, festivals, shopping and even canoeing. Includes detailed maps, mileage, parks, rivers, lakes, services and facilities.

162 pages 8 x 8 1/2 MN, WI

0-9746625-0-X 2008 B123.....\$24.95

Mountain Biking Minnesota

by Steve Johnson

192 pages 6 x 9

0-7627-1157-4 B030.....\$16.95



Twin Cities Bike Map

by Doug Shidell

This 7 county map has been completely reworked & developed on a digital base to create a new level of accuracy. Covers the area beyond Hwy. 100 south into Bloomington.

0-9746625-1-8 2005 MP21.....\$9.95


MINNESOTA TRAIL MAPS

Minnesota Trail Maps.....\$4.95

By Ray Hoven for American Bike Trails

14 maps/54 trails.

Easy handling on the trail - compact, easy to read, waterproof, tearproof. Detailed 2 color trail guides for bicycling and other trail sports. Maps include area overviews, trail accesses, points of interest, mileage and location of facilities such as parking, restrooms, water, refreshments, information and lodging.



- 1-57430-028-8 MN01 Cannon Valley/Root River Trails
- 029-6 MN02 Hennepin Parks Trails
- 030-X MN03 Heartland/Itasca/Paul Bunyan 1
- 031-8 MN04 Luce Line Trail
- 032-6 MN05 Minneapolis/St. Paul Trails
- 033-4 MN06 Rochester Area Trails
- 034-2 MN07 Sakatak Singing Hills Trail
- 035-0 MN08 Willard Munger/St. Crois SP
- 036-9 MN20 SE MN Mountain Biking (4 trails)
- 037-7 MN21 Twin Cities Mtn Biking (6 trails)
- 038-5 MN22 East Central Mtn Biking (4 trails)
- 040-7 MN23 North Central Mtn Biking (6 trails)
- 041-5 MN24 North East Mtn Biking (4 trails)
- 042-3 MN25 North East Mtn Biking (6 trails)