



# WHERE TO MINNESOTA



## Bicycle Trails of Minnesota (3rd Edition)

By Ray Hoven for American Bike Trails  
 Illustrated and in color with over 60 off-road trails throughout Minnesota. Directions to trail sites and accesses including trail distances, general settings, conditions & facilities. State, sectional and selective county overviews, selective community street insets, points of interest and riding tips. Contacts for additional information and alternate bike uses. City to trail and county to trail cross-references.


112 pages 5 1/2 x 9  
**1-57430-138-1 2007 B005 .....\$15.95**



## Bicycle Vacation Guide Minnesota & Wisconsin

By Doug Shidell & Vicky Vogels  
 This book makes bike trips as easy and fun as possible. Explore the rail trails and back roads of Minnesota and Western Wisconsin by bike, and enjoy community events, festivals, shopping and even canoeing. Includes


detailed maps, mileage, parks, rivers, lakes, services and facilities. 162 pages 8 x 8 1/2 MN, WI  
**0-9746625-0-X 2008 B123.....\$24.95**



## 25 Bicycle Tours in the Twin Cities & Southeastern Minnesota

By Erling Jorstad  
 This touring guide describes a land of gently rolling hills, lakes and river, quiet roads, and historic bike trails. The 25 tours ranges from 10 to 60 miles, and from urban to country settings. Each tour includes a detailed map, total mileage, mile-by-mile directions, information on nearby

points of interest, and resources for travelers and cyclists. 168 pages 5 1/2 x 8 1/4  
**0-88150-408-4 B045.....\$15.00**



## Mountain Biking Minnesota

by Steve Johnson  
 Heaven on two wheels! Minnesota is the place where you'll find technical single-track, steep ski area climbs, and smooth park trails. So get on your bike & ride! Includes detailed ride descriptions, easy-to-read maps, ratings for physical and technical difficulties, and tips on riding & trip preparation.


192 pages 6 x 9  
**0-7627-1157-4 B030.....\$16.95**



## Road Biking Minnesota

by M. Russ Lowthian  
 The perfect travel companion for touring Minnesota's countryside. Details 41 unique routes from short easy rambles to multi-day classics. Includes tours on quiet paved roads filled with history and attractions along the way.

232 pages 6 x 9  
**0762738014 2007 B234.....\$15.95**



## Minnesota Bicycle Trails Reference Map

By Ray Hoven for American Bike Trails  
 Large (26" by 38"), full color, two sided. Loaded with information on over 100 trails. City and county to trail indexes, trail facts such as length, surface, biking type, setting, alternate uses, coordinates, trail notes and directions on getting there.

**1-57430-109-8 MN80.....\$6.95**



## Twin Cities Bike Map

by Doug Shidell  
 This 7 county map has been completely reworked & developed on a digital base to create a new level of accuracy. Covers the area beyond Hwy. 100 south into Bloomington.

**0-9746625-1-8 2008 MP21....\$9.95**

## MINNESOTA TRAIL MAPS



## Minnesota Trail Maps.....\$4.95

By Ray Hoven for American Bike Trails  
**14 maps/54 trails.**  
 Easy handling on the trail - compact, easy to read, waterproof, tearproof. Detailed 2 color trail guides for bicycling and other trail sports. Maps include area overviews, trail accesses, points of interest, mileage and location of facilities such as parking, restrooms, water, refreshments, information and lodging.

- 1-57430-028-8 MN01 Cannon Valley/Root River Trails  
 029-6 MN02 Hennepin Parks Trails  
 030-X MN03 Heartland/Itasca/Paul Bunyan I  
 031-8 MN04 Luce Line Trail  
 032-6 MN05 Minneapolis/St. Paul Trails  
 033-4 MN06 Rochester Area Trails  
 034-2 MN07 Sakatak Singing Hills Trail  
 035-0 MN08 Willard Munger/St. Crois SP  
 036-9 MN20 SE MN Mountain Biking (4 trails)  
 037-7 MN21 Twin Cities Mtn Biking (6 trails)  
 038-5 MN22 East Central Mtn Biking (4 trails)  
 040-7 MN23 North Central Mtn Biking (6 trails)  
 041-5 MN24 North East Mtn Biking (4 trails)  
 042-3 MN25 North East Mtn Biking (6 trails)