


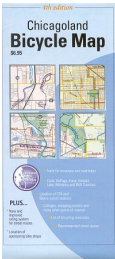
WHERE TO - ILLINOIS + ILLINOIS MAPS & GUIDES



Illinois Bicycle Trails Reference Map

by Ray Hoven for American Bike Trails
26" by 38", full color, two sided. Loaded with information trail to map, city to trail and county to trail indexes.
Trail facts, settings, alternate uses and facilities.
Trail coordinates, latitude/longitude & trail notes.


1-57430-106-3 2005 IL80.....\$6.95



Chicagoland Bicycle Map

2nd Printing of the 4th Edition
by the Chicago Bicycle Federation
Comprehensive bicycle map of Northeastern Illinois. Covers Cook, DuPage, Lake, Kane, Kendall, McHenry and Will Counties. Shows paved bicycle trails, mountain bike trails, street routes and transit stations. Contains list of bicycle resources. This edition includes an updated road rating system. Full color, double-sided, unfolds to 24" x 33"

MP15.....\$6.95



Chicago Mountain Bike Trails Guide - (Expanded 3rd Edition)

by P.L. Strazz
The Chicago area's premier off-road trail guide. Written by "Windy City Sports" columnist P.L. Strazz, the guide features maps, photos and profiles of more than 50 of the best off-road bicycle trails in northern Illinois, southern Wisconsin, northern Indiana and southwestern Michigan.

120 pages 2003 8 1/2" x 5 1/2"
0-9646310-6-7 B010.....\$13.95

Regional Trail Booklet Series


by Ray Hoven for American Bike Trails
Spiral bound, printed in color on heavy waterproof & tearproof material. Topographic, Latitude/Longitude Coordinates. 5 1/2"

Far West Chicagoland - Prairie Path, Fox Valley, Great Western, Virgil Gilman, Peace Road
1-57430-084-9 SB01.....\$9.95



DuPage County - Prairie Path, Pratt's Wayne, Churchill, Blackwell, Herrick Lake/Danada, Fullersburg, McDowell, Green Valley and Waterfall Glen.
1-57430-085-7 SB02.....\$9.95

Lake County - Des Plaines River, Robert McClory, North Shore Path, Chain O'Lakes, Grant Woods, Greenbelt, Illinois Beach, Buffalo Creek, Vernon Hills and Zion Paths.
1-57430-086-5 SB03.....\$9.95



Biking on Bike Trails Between Chicago & Milwaukee - Updated

by Peter Bloomer
100-mile route between Chicago's Loop and Downtown Milwaukee - 80% on off-road paths. Book provides maps and route descriptions going both north and south, with easy to follow best connector routes between bike paths. Suggestions on day & side trips included.

160 pages 2003 5 1/2" x 8 1/2" IL, WI
0-9662259-0-2 2005 B042.....\$14.95



Biking Illinois - 50 Great Road Trips & Trail Rides

by Bob Morgan
From Chicago's magnificent lakefront to the mountain trails of the Shawnee National Forest, no state has more varied terrain for the cyclist. 60 rides for cyclists of all ability levels.

144 pages 8 1/2" x 11"

1-93159-64-5 2006 B227.....\$19.95

Illinois Trail Maps

\$4.95 ea.

by Ray Hoven for American Bike Trails

15 separate *Waterproof-Tear-proof* maps, 34 trails. Easy handling on the trail - compact, easy to read, waterproof, tearproof. Detailed 2 color Trail Guides for Bicycling and other Trail Sports. Maps include area overviews, trail accesses, points of interest, mileage and location of facilities such as parking, restrooms, water, refreshments, info. and lodging.



- ISBN #'s are: 1-57430- + the following
- 001-6 IL01 Fox River Trail - *Newly Updated*
 - 002-4 IL02 Illinois Prairie Path - *Newly Updated*
 - 003-2 IL03 Gr Western/V Gilman/Peace Rd
 - 004-0 IL04 Green Bay/N Shore/McClory/Il Bch
 - 008-3 IL08 South Cook County
 - 009-1 IL09 Palos/Waterfall Glen FP
 - 010-5 IL10 I&M Canal State Trail
 - 011-3 IL11 McHenry & Boone County
 - 012-1 IL12 Lake County Trails
 - 013-2 IL13 Peoria Area Trails
 - 082-2 IL15 Des Plaines/Indian Boundary Div.
 - 083-0 IL16 Hennepin Canal Parkway

Over 120 Trails available all in one collection in "Bicycle Trails of Illinois - 4th Edition" B002.....See Page 9